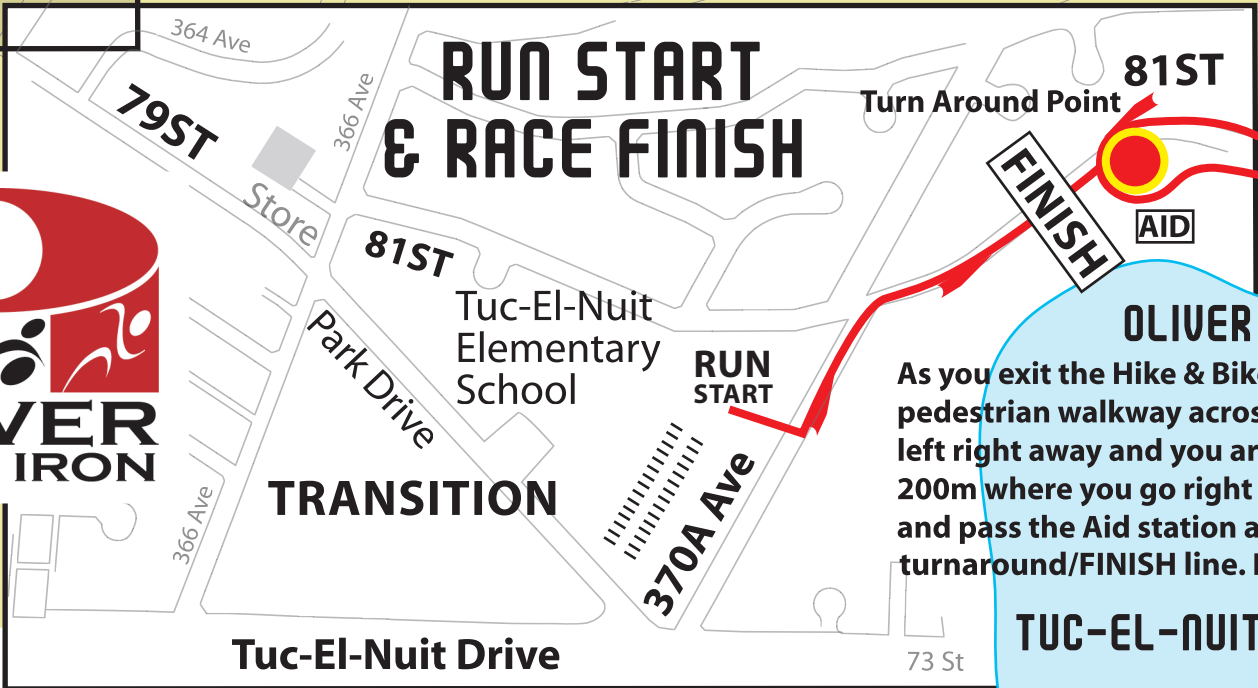
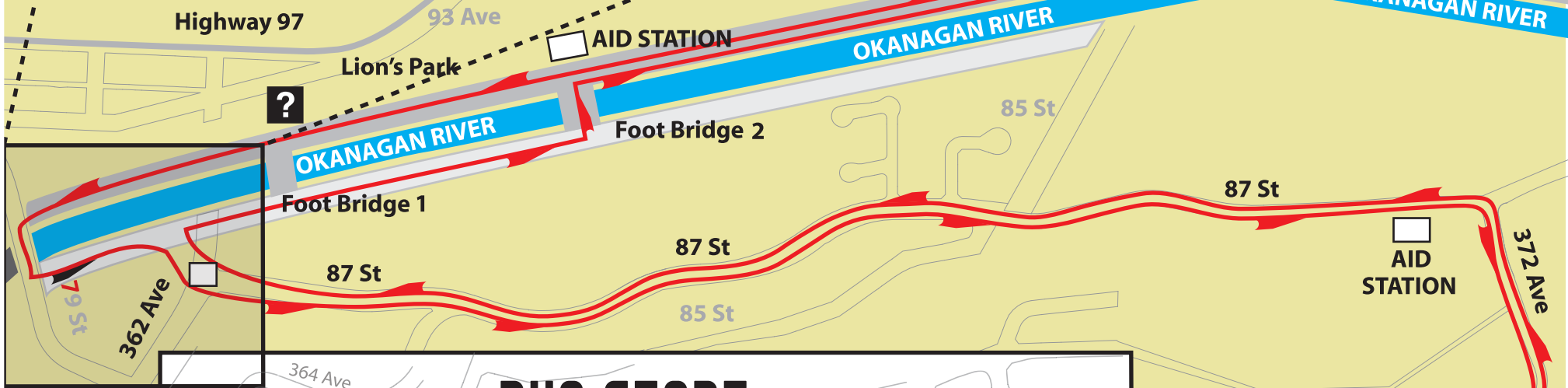
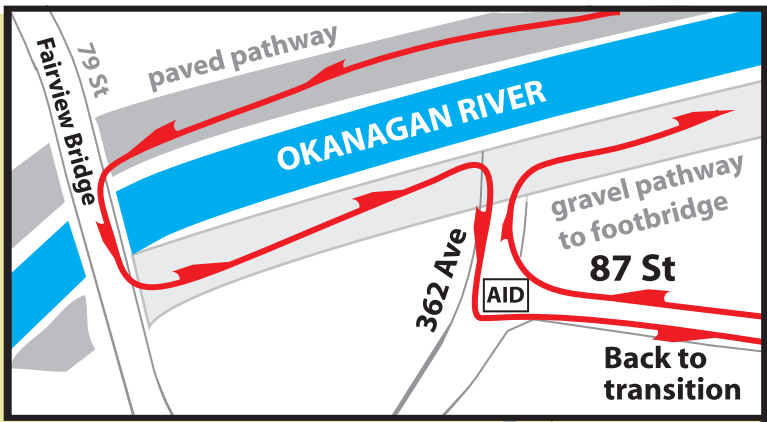


RUN COURSE MAP



As you exit the Hike & Bike path you'll turn left and cross the pedestrian walkway across the River. Just over the bridge turn left right away and you are back on the right of way again for 200m where you go right again for 200m where you go right and pass the Aid station as you go back toward the turnaround/FINISH line. Finish at road level after second lap.

TUC-EL-NUIT LAKE